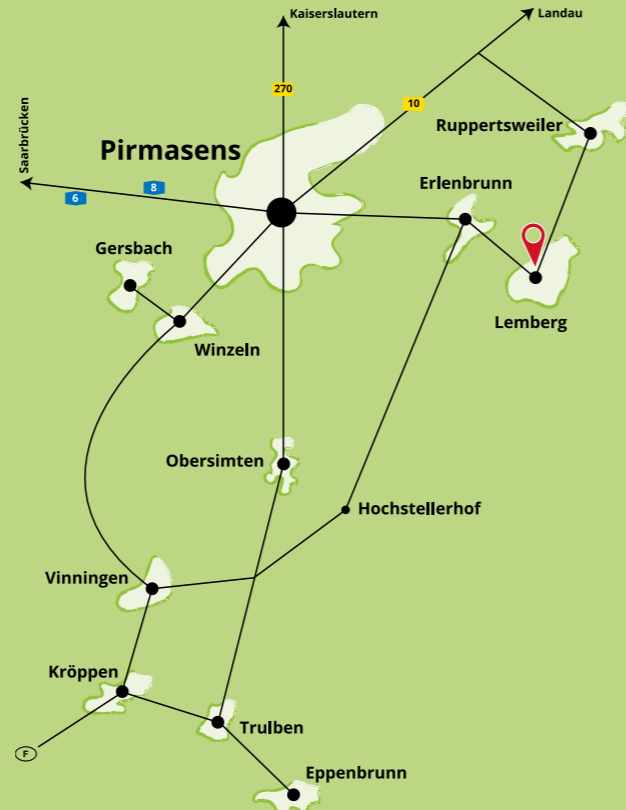


# IMPRESSIONS



# VISIT US



Verbandsgemeindeverwaltung Pirmasens-Land  
 Bahnhofstraße 19  
 D-66953 Pirmasens  
 Telefon +49 (0)6331- 8720  
 E-Mail: [touristinfo@pirmasens-land.de](mailto:touristinfo@pirmasens-land.de)  
[www.urlaubsregion-pirmasens.land](http://www.urlaubsregion-pirmasens.land)



Tour information online



Tour map Outdooractive

All information without guarantee! Subject to change without notice!



## Premium Hiking Trail GRAF-HEINRICH-WEG



	ca. 3:30 h
	11,1 km
	423 Hm
	423 Hm
<b>Difficulty</b>	<b>medium</b>

# GRAF-HEINRICH-WEG

The path starts in the immediate vicinity of the ruins of the medieval Lemberg Castle, wanders along massive rock formations, winds through a romantic forest landscape of the UNESCO Palatinate Forest Biosphere Reserve and offers captivating views along the way.

The **Graf-Heinrich-Weg** near Lemberg (Pfalz) has been awarded the **Premium Hiking Trail** seal by the German Hiking Institute in Marburg.

Many different assessment criteria are taken into account during the inspection, which guarantees an optimal hiking experience. The criteria include the paths, user-friendly markings, the experience of nature and the landscape, an interesting and varied route and relevant sights.

The certification is valid for three years. During this time, the trail may be advertised with the Europe-wide protected seal for premium hiking trails.

The website [www.wanderinstitut.de](http://www.wanderinstitut.de) provides information on all certified premium trails.



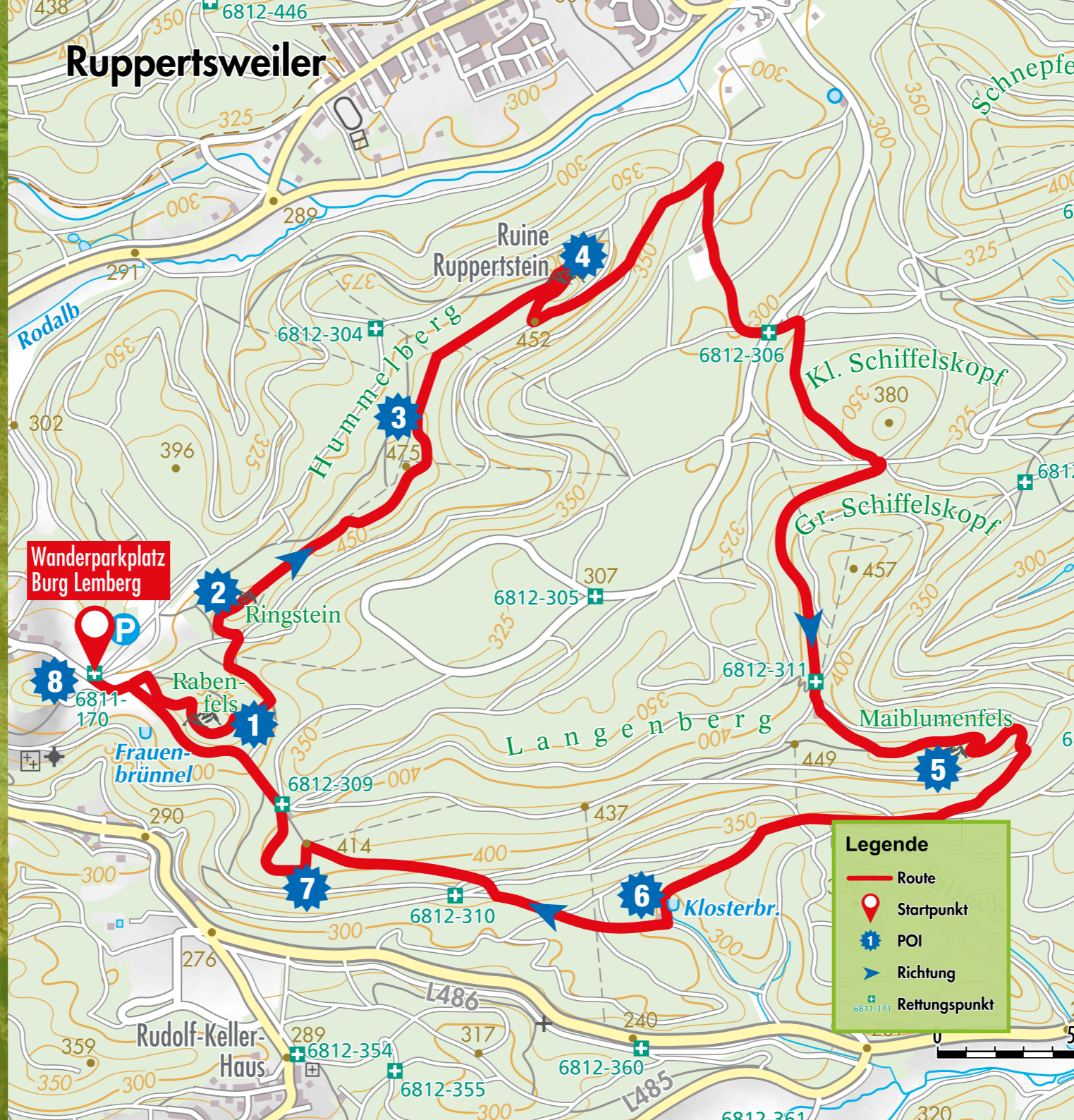


1st edition | September 2024 | Concept and design: Grafikstudio - Thomas Winnwa | Map material: Pietruska Verlag und Geo-Datenbanken GmbH | Photos: Dirk Weber

# ROUTE DESCRIPTION

The path starts at the parking lot below the ruins of the medieval **Burg Lemberg**. Within a few meters (feet) you reach the UNESCO Palatinate Forest Biosphere Reserve where you turn left at a fork in the path to start the 12 km (approx. 7.5 miles) long circular route.

A narrow footpath leads up to the first highlight of the tour, the impressive rock formations of the **Rabenfels 1**. From there it continues on to the **Ringstein 2**, for an excellent view of the Burgruine Lemberg.

The **Felsenpfad Hummelberg 3** takes you along mighty rock massifs to the **Burgruine Ruppertstein 4**. Natural stone stairs provide access to the plateau of the former castle and the ample seating area invites you to relax and enjoy the impressive view.



A downhill path ends at another beautiful wooded rest area. From there a steep climb takes you through a very interesting rocky landscape to the **Maiblumenfels 5**.

A short downhill wooded path leads to the **Schutzhütte Klosterbrunnen 6** and after one more climb you can enjoy the captivating views from the **Langmühler Aussicht 7**.

Finally the route takes you through a valley past another refuge hut and the Rabenfels back to the parking lot **Burgruine Lemberg 8**.

